

0 1 2 Miles

ATLANTIC OCEAN

PROVINCETOWN

Continue
East Harbor
Tidal Flushing

Work with CCNS to
Extend Bike Trail

Water Supply Protection

Work with CCNS
to Create Walking Trail
Network

Potential Recreational
Improvements at
Former Land Fill

Recreational
Improvements at
Snow's Field

Re-introduce
Tidal Flushing
to Pamet River




TOWN-WIDE ACTIONS:

- Protect Pamet and Chequessett Water Supply Lenses
- Protect Key Vacant Land for Rare and Endangered Species
- Protect Key Vacant Land for Wildlife Corridors
- Designate Selected Roads as "Scenic"
- Complete Certification of "Potential Vernal Pools"
- Create Walking Trail Networks
- Create Safe Bicycle Routes/Paths
- Improve ADA Access to Beaches and Open Space where Feasible

Pamet Harbor

WELLFLEET




December 2008
Map Compilation and Design: MapWorks
MAPSatWORK@aol.com
Source: MassGIS, Truro Assessors

-  Action Area
-  "Scenic Road" in Need of Designation
-  "Potential Vernal Pool" in Need of Certification

Create and Protect Linkages Between Protected Open Space:

-  Truro Conservation Commission
-  Truro Conservation Trust
-  Provincetown Water Department
-  Cape Cod National Seashore

Protect Other Open Space:

-  Other Town Land
-  Undeveloped Private Land (2 acres or larger)
-  Chapter 61A Agricultural Land (temporarily protected)

MAP 7 - ACTION PLAN

Town of Truro - 2009 Open Space and Recreation Plan