



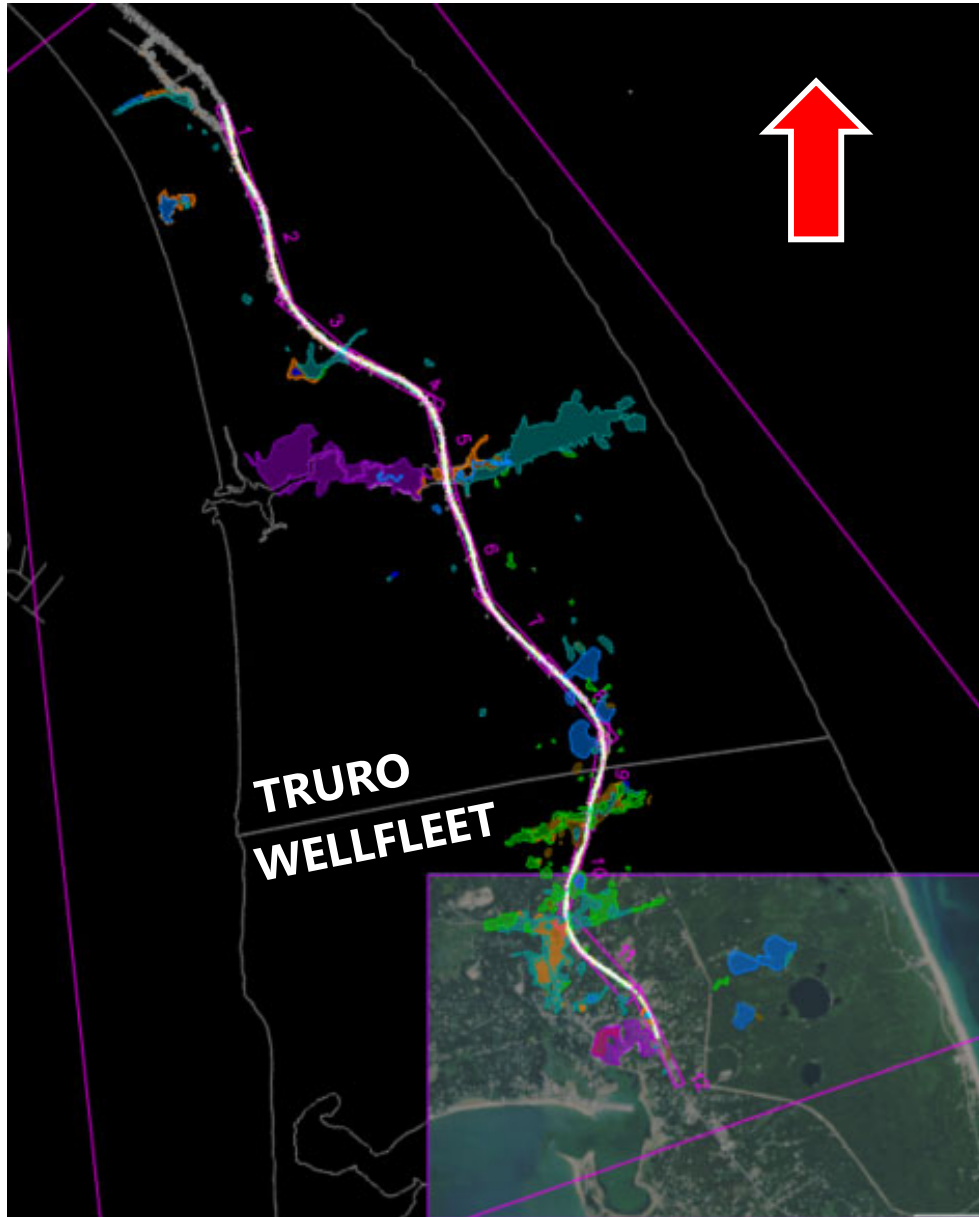
Wellfleet-Truro, MA Shared Use Path Concept

Stakeholders Meeting

MAY 4, 2023

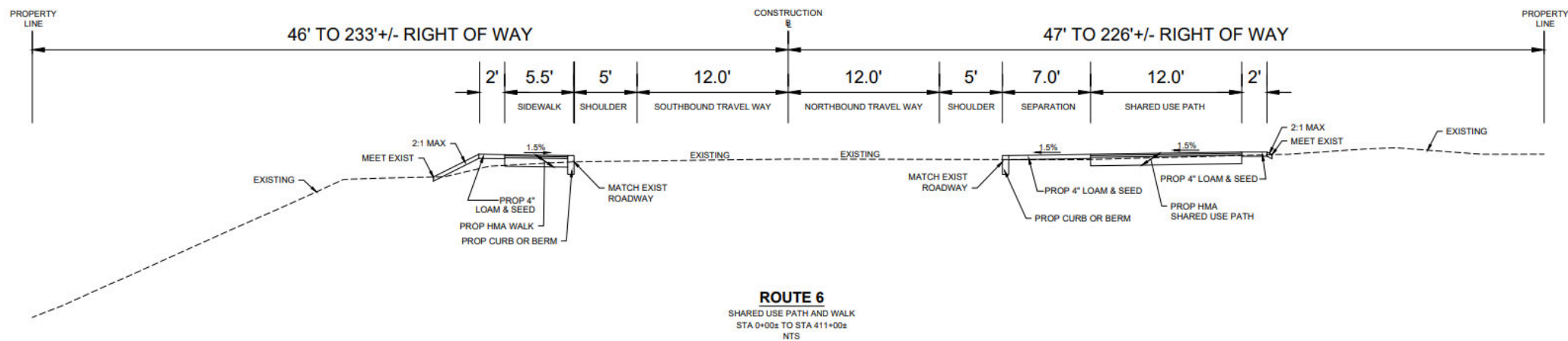


Concept 1



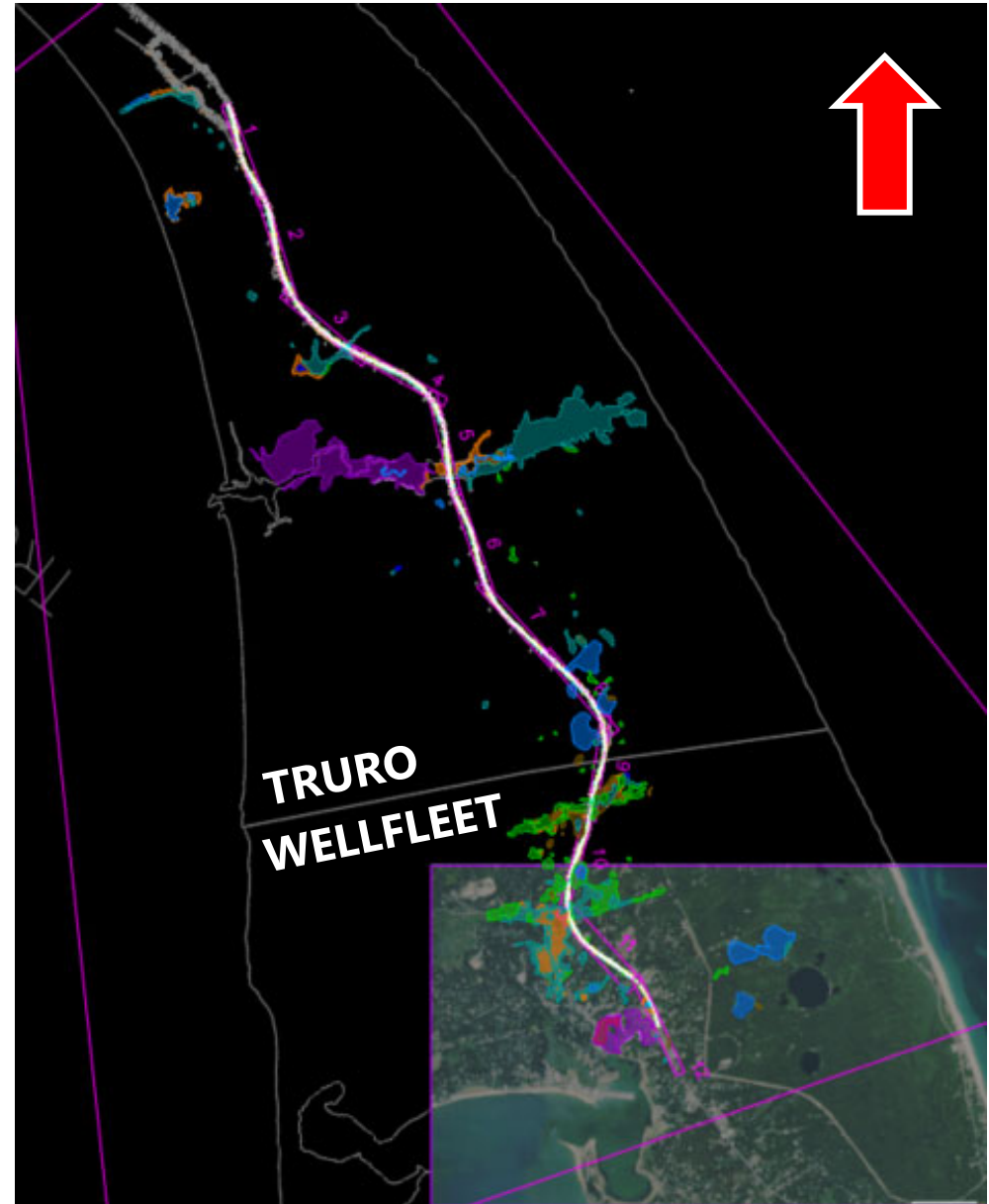
Concept 1 Overview

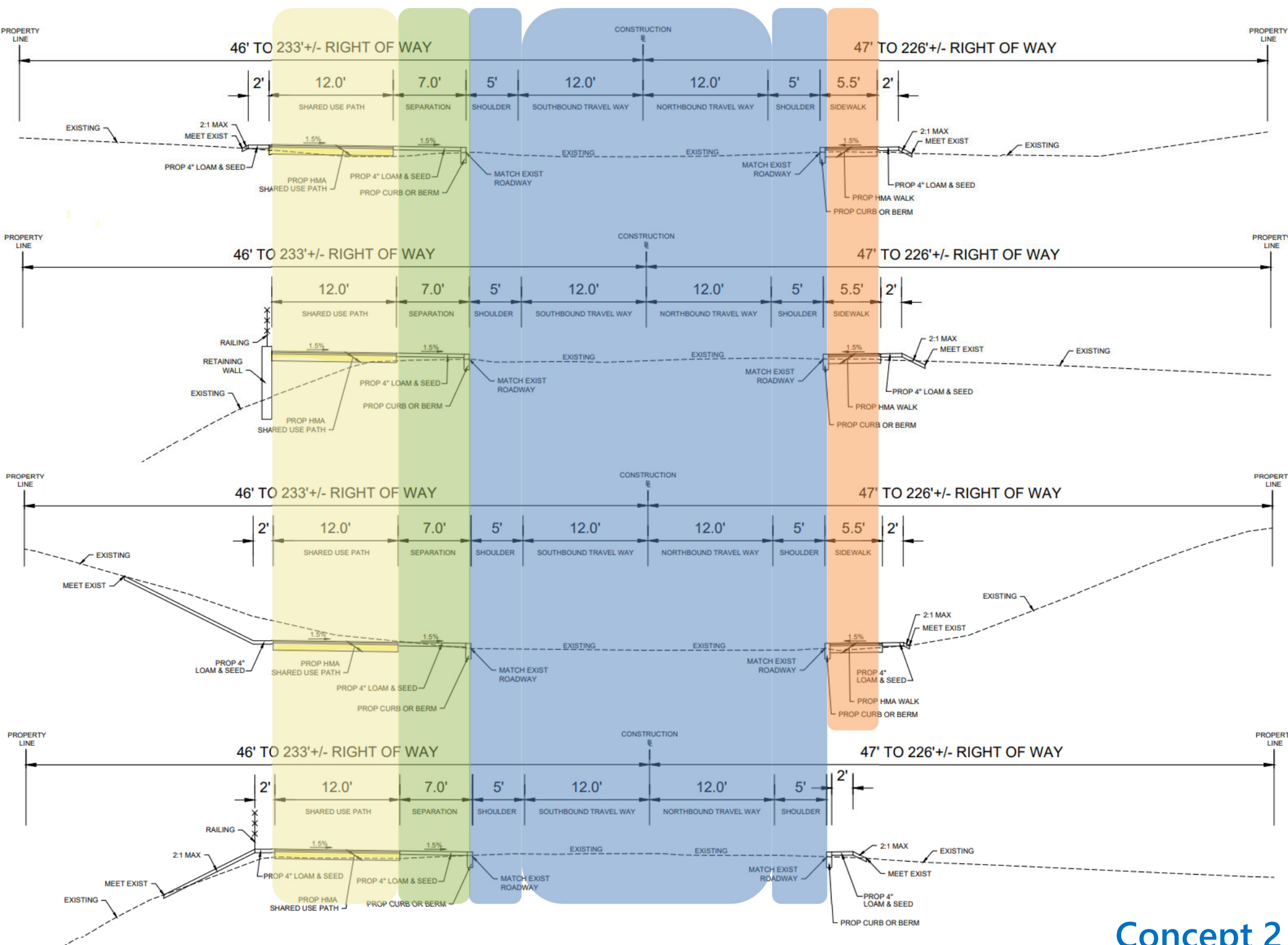
- 7.8 miles of Shared Use Path on Northbound of Route 6
- Sidewalk on Southbound of Route 6, where needed.
 - 2.2 miles in Wellfleet
 - 5.6 miles in Truro





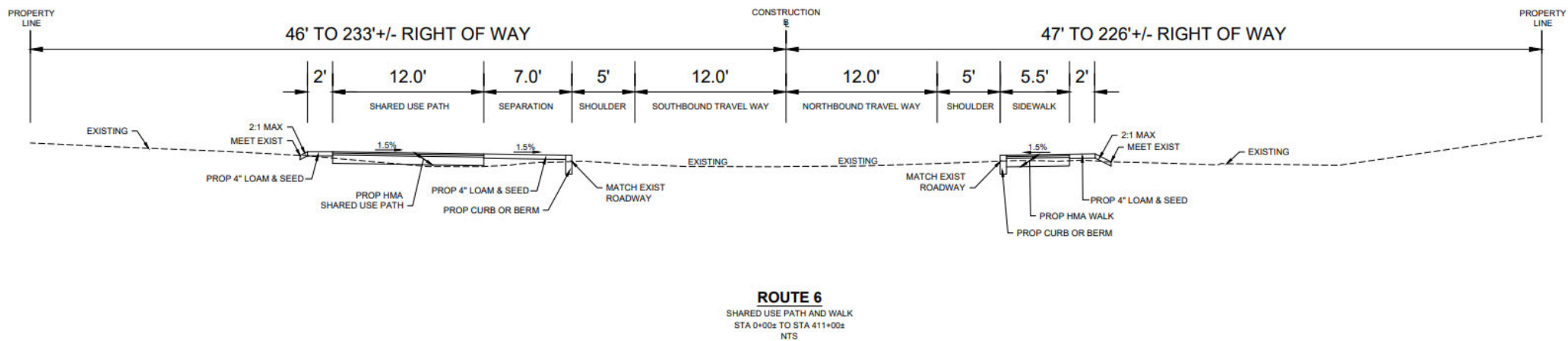
Concept 2





Concept 2 Overview

- Sidewalk on Northbound of Route 6, where needed.
- 7.8 miles of Shared Use Path on Southbound of Route 6
 - 2.2 miles in Wellfleet
 - 5.6 miles in Truro



Impact Summary

Concept 1



- **Wetlands**
 - Approx. 8 impacted locations (7,700 SF)
- **Right Of Way**
 - 0 Permanent impacts
 - Approx. 29 Temp. Property impacts in Welfleet
 - Approx. 1 Temp. Property impact in Truro
- **Walls**
 - Approx. 58 Walls to avoid extensive grading 20,186 Feet in total length (3.8 miles)
 - **Approx. 8 Walls to avoid Wetland impacts (1,020 Feet)**
 - **Approx. 11 Walls to avoid ROW Temporary Easements (8,680 Feet)**
- **Utility Poles along SUP**
 - Relocation of 75+/- utility poles

Concept 2



- **Wetlands**
 - Approximately 6 impacted locations (19,650 SF)
- **Right Of Way**
 - 0 Permanent impacts
 - Approx. 8 Temp. Property impacts in Welfleet
 - Approx. 18 Temp. Property impact in Truro
- **Walls**
 - Approx. 62 Walls to avoid extensive grading 15,000 Feet in total length (2.8 miles)
 - **Approx. 6 Walls to avoid Wetland impacts (1,340 Feet)**
 - **Approx. 22 Walls to avoid ROW Temporary Easements (3,280 Feet)**
- **Utility Poles along SUP**
 - Relocation of 86+/- utility poles